
















 <p>S 12,742 C 16 H 4.93 in W 3.45 in Date 5/ 6/2026 V 2017 Ext EMB</p>	 <p>S 16,400 C 16 H 5.93 in W 4.14 in Date 5/ 6/2026 V 2017 Ext EMB</p>	 <p>S 20,744 C 16 H 6.93 in W 4.84 in Date 5/ 6/2026 V 2017 Ext EMB</p>
 <p>S 25,264 C 16 H 7.93 in W 5.54 in Date 5/ 6/2026 V 2017 Ext EMB</p>	 <p>S 30,292 C 16 H 8.93 in W 6.23 in Date 5/ 6/2026 V 2017 Ext EMB</p>	 <p>S 35,750 C 16 H 9.93 in W 6.93 in Date 5/ 6/2026 V 2017 Ext EMB</p>
 <p>S 14,120 C 11 H 4.93 in W 3.43 in Date 5/ 6/2026 V 2017 Ext EMB</p>	 <p>S 18,014 C 11 H 5.93 in W 4.13 in Date 5/ 6/2026 V 2017 Ext EMB</p>	 <p>S 22,671 C 11 H 6.93 in W 4.83 in Date 5/ 6/2026 V 2017 Ext EMB</p>
 <p>S 27,487 C 11 H 7.92 in W 5.52 in Date 5/ 6/2026 V 2017 Ext EMB</p>	 <p>S 32,619 C 11 H 8.92 in W 6.22 in Date 5/ 6/2026 V 2017 Ext EMB</p>	 <p>S 38,326 C 11 H 9.92 in W 6.92 in Date 5/ 6/2026 V 2017 Ext EMB</p>
 <p>S 6,293 C 4 H 4.93 in W 3.45 in Date 5/ 6/2026 V 2017 Ext EMB</p>	 <p>S 7,542 C 4 H 5.93 in W 4.14 in Date 5/ 6/2026 V 2017 Ext EMB</p>	 <p>S 8,876 C 4 H 6.93 in W 4.84 in Date 5/ 6/2026 V 2017 Ext EMB</p>
 <p>S 10,126 C 4 H 7.93 in W 5.54 in Date 5/ 6/2026 V 2017 Ext EMB</p>	 <p>S 11,388 C 4 H 8.93 in W 6.23 in Date 5/ 6/2026 V 2017 Ext EMB</p>	 <p>S 12,641 C 4 H 9.93 in W 6.93 in Date 5/ 6/2026 V 2017 Ext EMB</p>